

European Union Deforestation Regulation



How-to: Share geolocation information in LPA

A geolocation sharing tool has been introduced into the Livestock Production Assurance (LPA) program in response to the upcoming European Union Deforestation Regulation (EUDR).

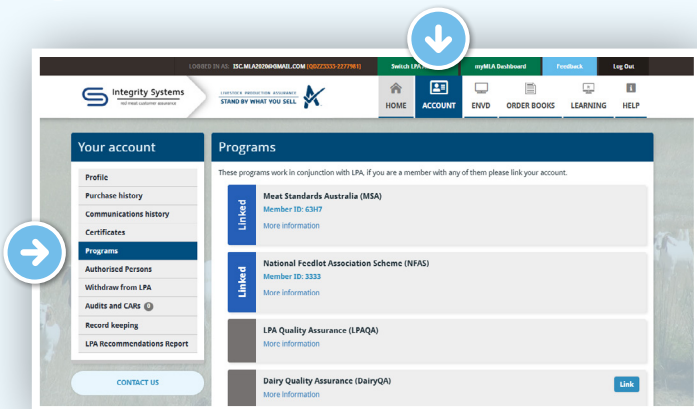
The EUDR aims to limit the EU's impact on global deforestation, forest degradation and biodiversity loss by promoting deforestation-free supply chains.

To comply with these new regulations, Australian cattle producers who wish to have their livestock available to the European market will need to provide their geolocation data (longitude and latitude coordinates) in their LPA account. Follow these steps to share your geolocation.

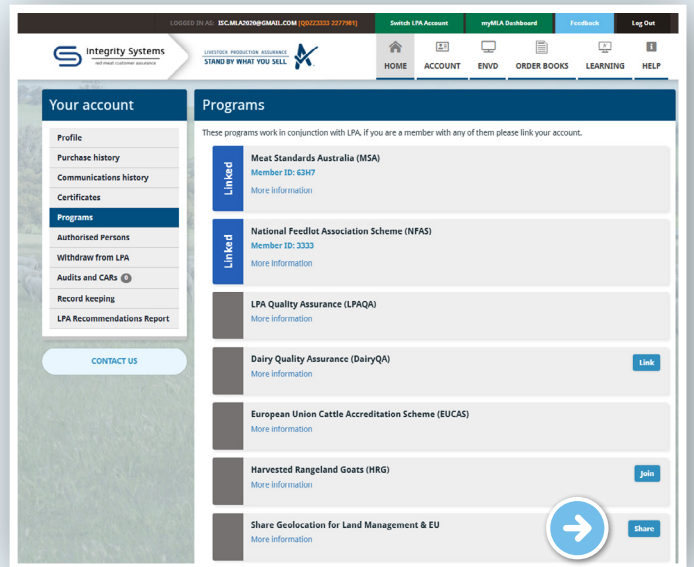
1 Log in to your LPA account via myMLA.



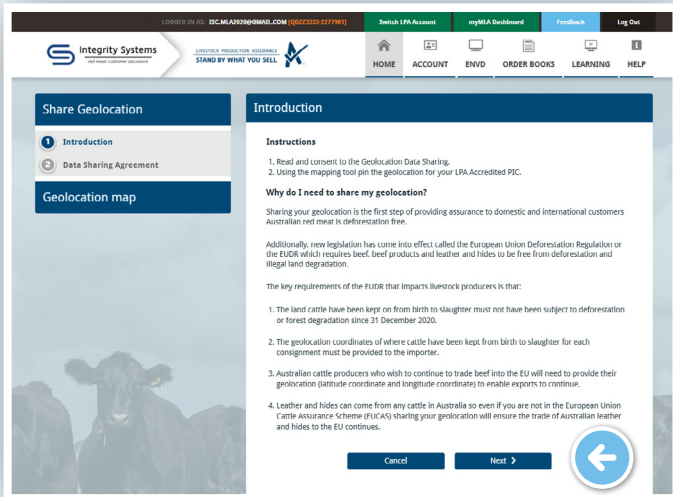
2 Click 'Account' in the top menu, then 'Programs' in the left menu.



3 Scroll to 'Share Geolocation for Land Management & EU' and click 'Share'.



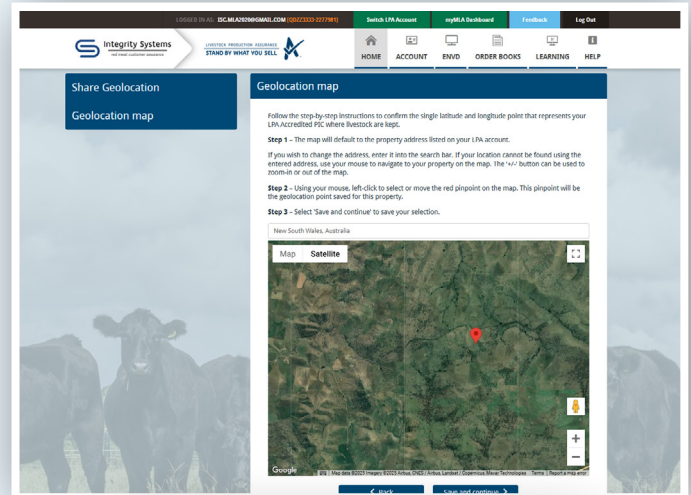
4 After reading the instructions, click 'Next' to proceed.



5 The following page confirms your agreement that the information will be kept by ISC and shared as required. Tick the checkbox, then click 'Next' to proceed.



6 A map will be shown, allowing you to confirm a single latitude and longitude point that represents the LPA accredited PIC where your livestock are kept. If you are happy with the location, click 'Save and continue', or follow the instructions on screen to move the pinpoint.



7 The information is now shared. This can be edited or cancelled at any time from the 'Programs' page.

